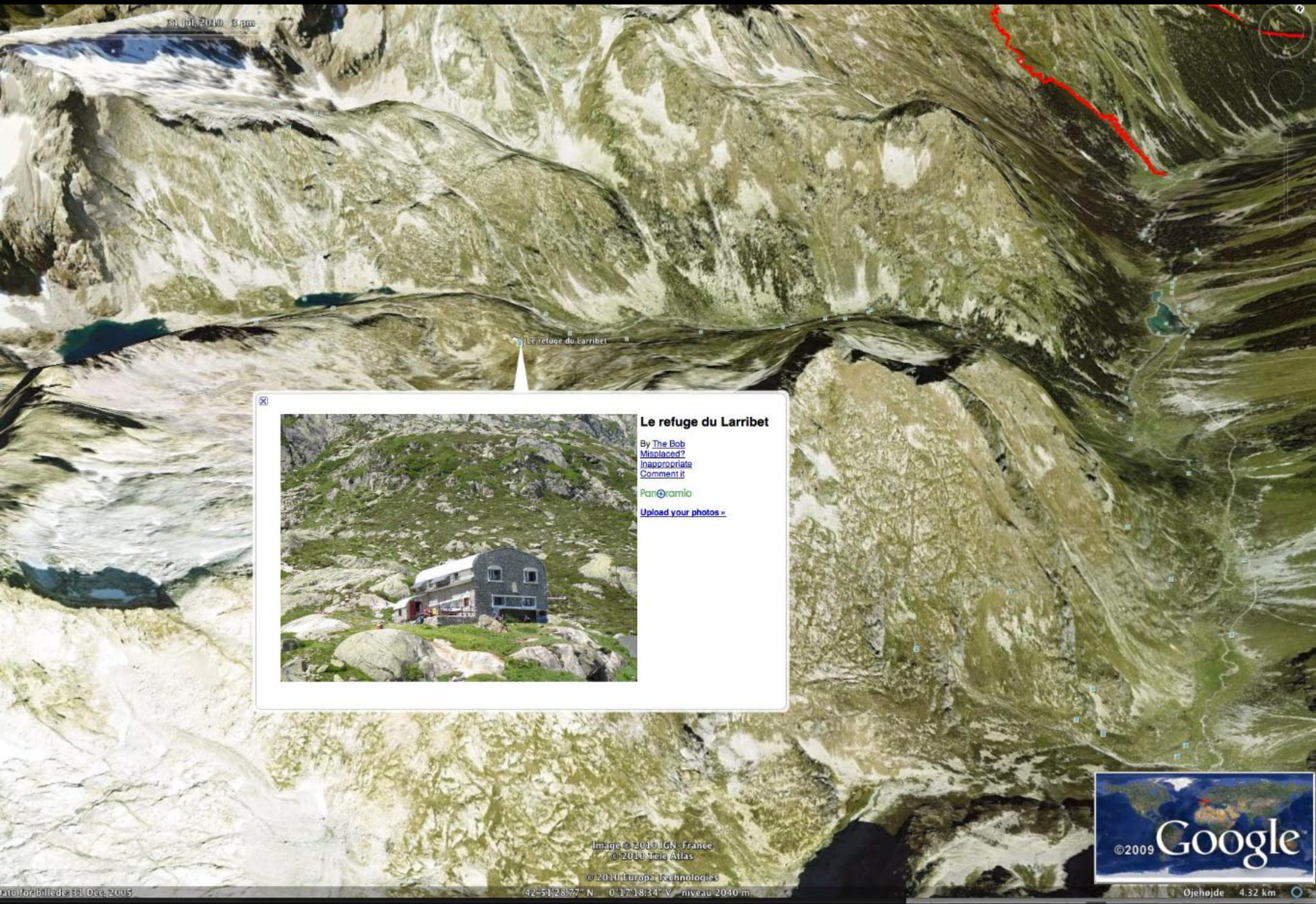
31 Jul, 2010 3 pm
Le refuge du Larribet
Le refuge du Larribet
By The Bob
Misplaced?
Inappropriate
Comment it
Panoramio
Upload your photos »
Image © 2010 IGN France
© 2010 Tele Atlas
© 2010 Europa Technologies
©2009 Google
Dato for billede: 31 Dec, 2005
42°51'28.77" N 0°17'18.34" V niveau 2040 m
Øjehøjde 4.32 km

HOTEL ** RESTAURANT
L'arragnat
BAR
HOTEL DE TOURISME
H

Kalise
ancv
Bienvenue
Chèques-Vacances

BAR
STELLA ARTOIS

Lowe alpine
Contour
XC 30

PHASE ONE
passion & profit





MOELLEUX
AU CHOCOLAT

RUN